PLAN SHOWING THE PROPOSED BUILDING AT PLOT No 17 A, BOOPATHY NAGAR,

T.S. No 117 Pt, BLOCK No 15 OF AYANAVARAM, MADRAS. DIV. No 37. SCALE - 1" = 8'0" (1:100)

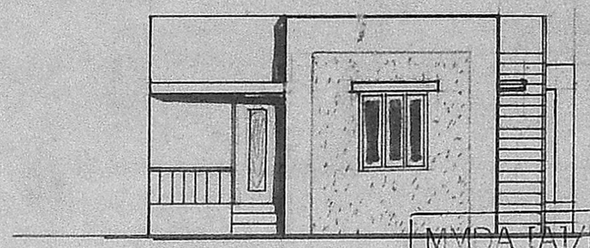

ELEVATION

MMDA [A]/PP No. /
C.No. A/12995/89
Asst.
Scrutiny
PART I
PART II
A.P. D.P.

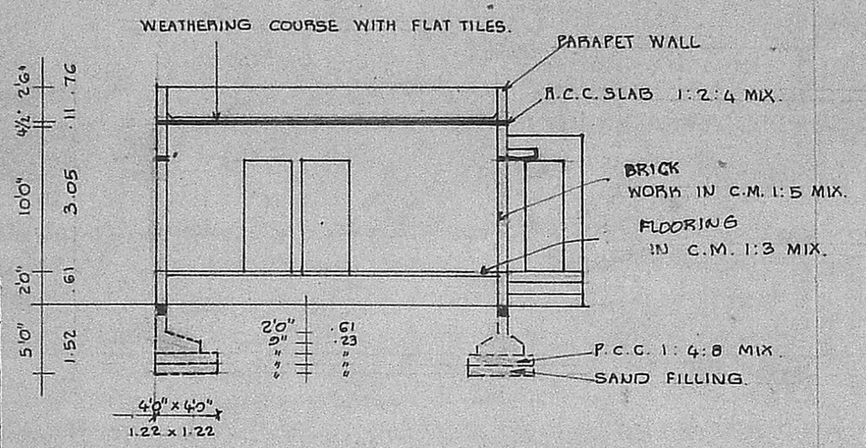

SECTION ON 'BB'

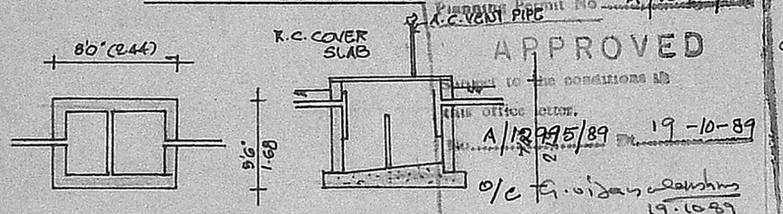

Planning Permit No. A/1042/89
APPROVED
Subject to the conditions in this office letter.
No. A/12995/89 Dt. 19-10-89
O/C G. Vijayalakshmi 19.10.89
FOR MEMBER SECRETARY
MADRAS METROPOLITAN DEVELOPMENT AUTHORITY

PLAN AND SECTION OF SEPTIC TANK

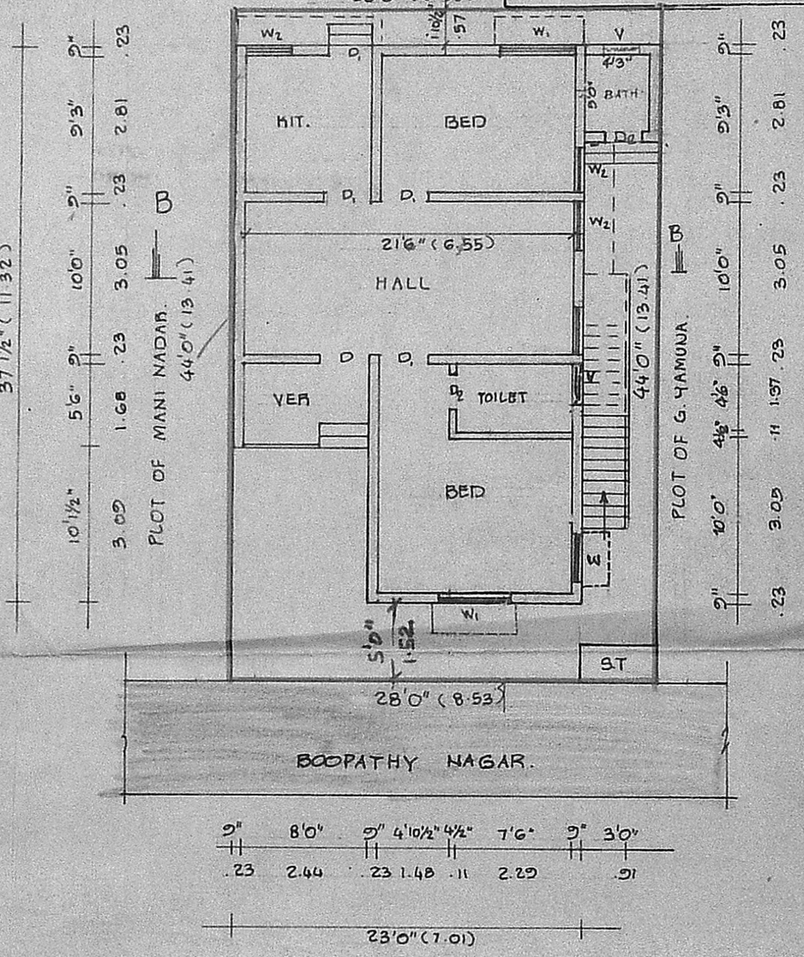

SITE CUM PLAN

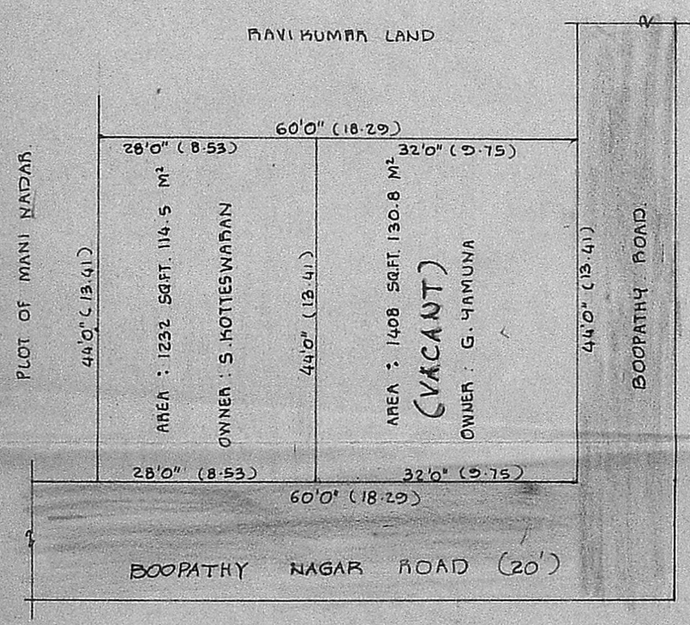

SUB-DIVISION PLAN

SCALE - 1" = 16'0" (1:200)

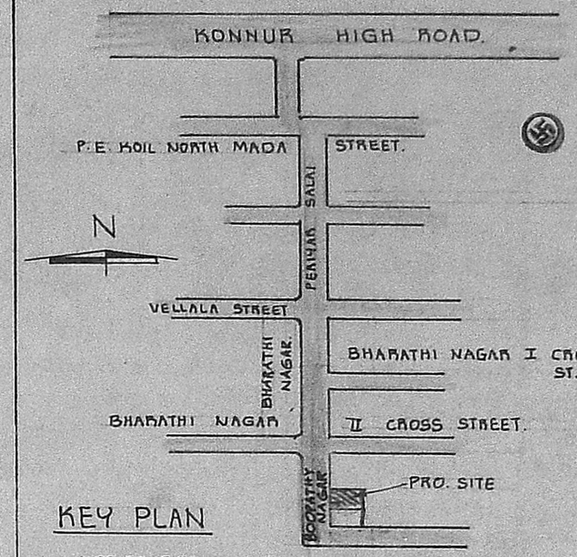

KEY PLAN

NOT TO SCALE.

D	DOOR	3'3" x 7'0"	(1.00 x 2.13)
D_1	DOOR	3'0" x 7'0"	(0.91 x 2.13)
D_2	DOOR	2'6" x 7'0"	(0.76 x 2.13)
W_1	WINDOW	4'6" x 4'6"	(1.37 x 1.37)
W_2	WINDOW	3'0" x 4'6"	(0.91 x 1.37)
V	VENTILATOR	2'6" x 2'0"	(0.76 x 0.61)

: PROPOSAL

: ROADS

: SITE BOUNDARY LINE

PLOT AREA :	1232	SQ.FT.	114.5	SQ.M.
PLINTH AREA :	798	SQ.FT.	74.13	SQ.M.
PLOT COVERAGE :	65 %			

S. Kotteswaran

OWNER : (S. KOTTESWARAN)

V. BALASUBRAMANI, B.Arch.,
ARCHITECT
Licenced Surveyor Regd No R.A.161
CORPORATION OF MADRAS
No.3, Paper Mills Road, First Floor,
NEAR PERAMBUR CHURCH, MADRAS-11.